
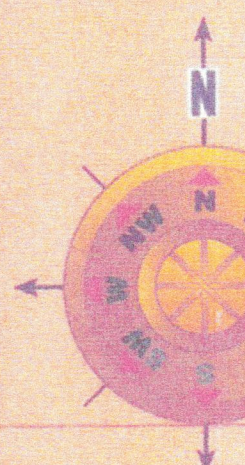


# CASS COUNTY, IN STREET INDEX

25 E	.....E-8	925 W	.....B-4
25 N	.....G-4	940 E	.....H-3
25 S	.....B-4	940 E	.....H-1
50 E	.....E-2	950 E	.....H-8
50 N	.....B-4	950 N	.....B-1
50 S	.....B-4	950 S	.....E-7
75 N	.....F-4	975 E	.....H-6
75 W	.....E-1	975 N	.....E-1
85 N	.....D-4	1000 E	.....E-8
100 E	.....E-1	1000 N	.....B-1
100 N	.....B-4	1000 S	.....F-7
100 W	.....A-4	1000 W	.....B-4
115 N	.....E-4	1010 E	.....H-4
125 E	.....E-7	1050 E	.....H-2
125 N	.....E-3	1050 S	.....G-7
125 S	.....G-4	1050 W	.....A-1
125 W	.....D-2	1075 E	.....H-4
130 N	.....E-3	1075 S	.....H-7
140 N	.....E-3	1075 W	.....A-4
150 E	.....E-2	1080 E	.....H-5
150 N	.....B-3	1100 E	.....H-1
150 S	.....B-4	1100 S	.....H-7
150 W	.....D-2	1100 W	.....A-2
170 N	.....E-3	1125 S	.....E-7
175 E	.....E-1	1150 S	.....E-8
175 N	.....G-3	1175 S	.....G-8
175 S	.....G-4	1200 S	.....G-8
175 W	.....D-1	1225 S	.....G-8
200 E	.....E-1	1250 S	.....E-8
200 N	.....B-3	1300 S	.....E-8
200 W	.....B-3	1400 S	.....E-8
220 E	.....D-2	1400 W	.....E-8
225 E	.....D-3	Barnes St	.....E-4
225 N	.....B-2	Briarway Ln	.....F-4
225 S	.....C-6	Brookside Ave	.....H-7
225 W	.....D-4	Buckingham	.....F-4
250 E	.....F-1	Way	.....F-4
250 N	.....B-3	Canterbury Dr	.....F-4
250 S	.....E-6	Carroll 800 E	.....E-7
250 W	.....D-5	Cedar Island	.....F-4
275 E	.....F-3	Dr	.....G-4
275 N	.....F-3	Chase Rd	.....E-4
275 S	.....H-5	Clyde Ln	.....C-4
275 W	.....D-1	Coonhunter	.....G-4
280 N	.....G-3	Rd	.....G-4
300 E	.....F-3	Country Club	.....F-4
300 N	.....C-3	Rd	.....F-4
300 S	.....D-5	Creek Ridge	.....H-6
300 W	.....D-1		
315 W	.....D-1		
325 E	.....F-1		
325 N	.....B-3		
325 W	.....D-5		
340 N	.....E-3		
350 E	.....F-3		
350 N	.....C-5		
350 S	.....D-1		
375 N	.....F-3		
375 W	.....D-2		
400 E	.....F-2		
400 N	.....C-5		
400 S	.....D-5		
400 W	.....D-2		
425 E	.....F-3		
425 N	.....F-3		
450 E	.....F-2		
450 N	.....B-2		
450 S	.....D-5		
450 W	.....C-3		
475 N	.....C-2		
500 E	.....F-2		
500 N	.....A-2		
500 S	.....B-5		
500 W	.....C-2		
525 E	.....F-3		
525 N	.....D-3		
525 W	.....C-1		
550 E	.....G-2		
550 N	.....B-2		
550 S	.....F-6		
550 W	.....C-2		
560 E	.....G-3		
575 E	.....G-4		
575 N	.....B-2		
575 W	.....C-2		
600 E	.....G-1		
600 N	.....E-2		
600 S	.....H-6		
600 W	.....C-1		
625 N	.....C-2		
625 S	.....G-6		
625 W	.....C-3		
645 E	.....G-5		
650 E	.....G-4		
650 N	.....B-2		
650 S	.....F-6		
650 W	.....C-2		
675 W	.....C-3		
685 W	.....C-3		
700 E	.....G-1		
700 N	.....E-2		
700 S	.....H-6		
700 W	.....C-1		
710 E	.....G-1		
710 N	.....A-2		
725 E	.....G-3		
725 W	.....C-3		
750 E	.....G-7		
750 N	.....G-2		
750 S	.....E-6		
750 W	.....C-4		
765 N	.....G-1		
775 N	.....F-1		
780 W	.....B-2		
800 E	.....G-1		
800 N	.....C-1		
800 S	.....E-6		
800 W	.....B-2		
825 E	.....G-3		
825 N	.....B-1		
850 E	.....G-4		
850 N	.....B-1		
850 S	.....E-7		
850 W	.....B-4		
875 W	.....H-4		
875 N	.....C-1		
875 W	.....B-2		
900 E	.....H-8		
900 N	.....C-1		
900 S	.....E-7		
900 W	.....B-3		
925 E	.....H-5		

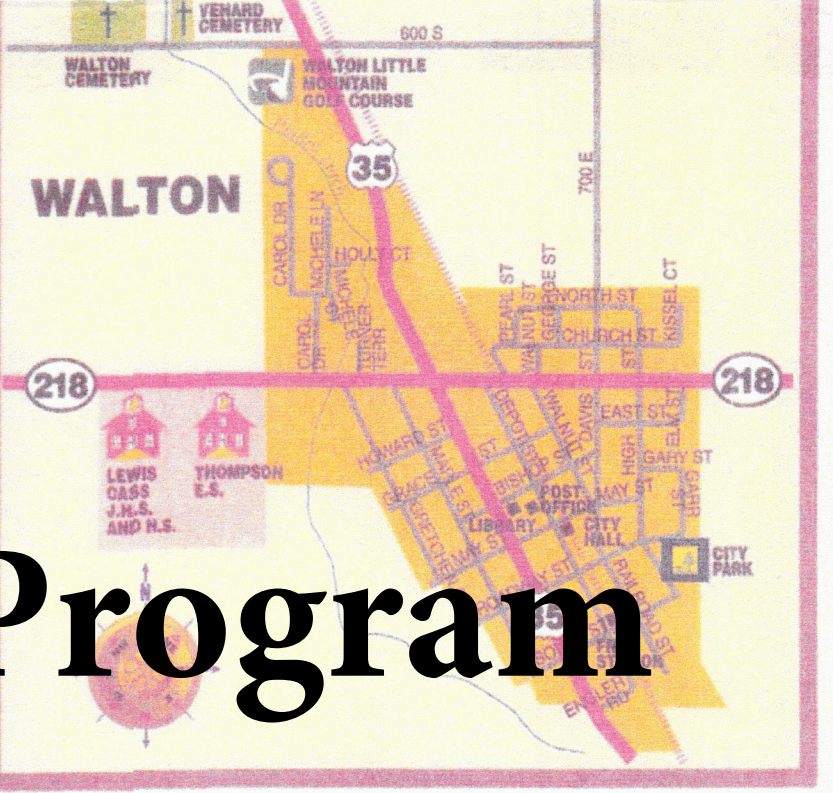
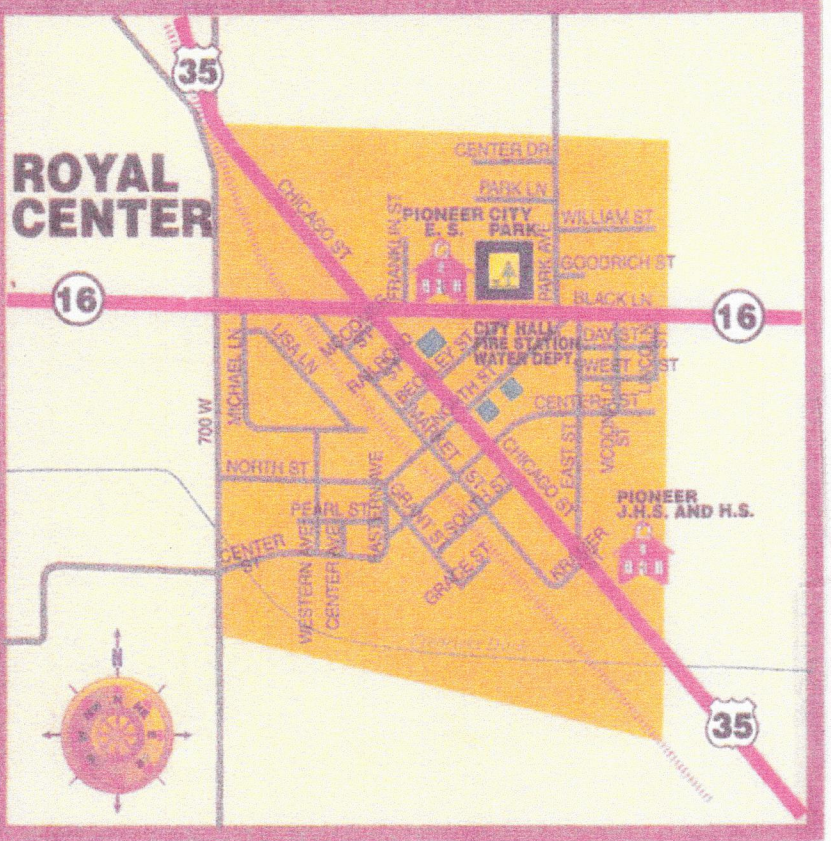


**WALNUT CREEK**  
publishing

2005

The information listed on this map has been accumulated from many local sources the publisher believes to be accurate; however, no warranty is made. Any omissions, additions, errors or changes given to us will be greatly appreciated, and an update will be made for the next edition.

P. O. Box 66 • Upland, IN 46989  
765.677.8832  
www.walnutcreekpublishing.com



## KEY

- Double Seal
- Single Seal
- Triple Seal
- Pug Mix
- Hot Mix
- Bridges

# 2023 Road Program

## CASS COUNTY, IN Points of Interest

Cass County 4-H Fairgrounds	.....E-3
Cass County France Park	.....C-4
Grisson Air Reserve Base	.....H-7
Industrial Park	.....E-5
Logansport Golf Club	.....G-4
Logansport Municipal Airport	.....E-6
Walton's Little Mountain Golf Course	.....G-6